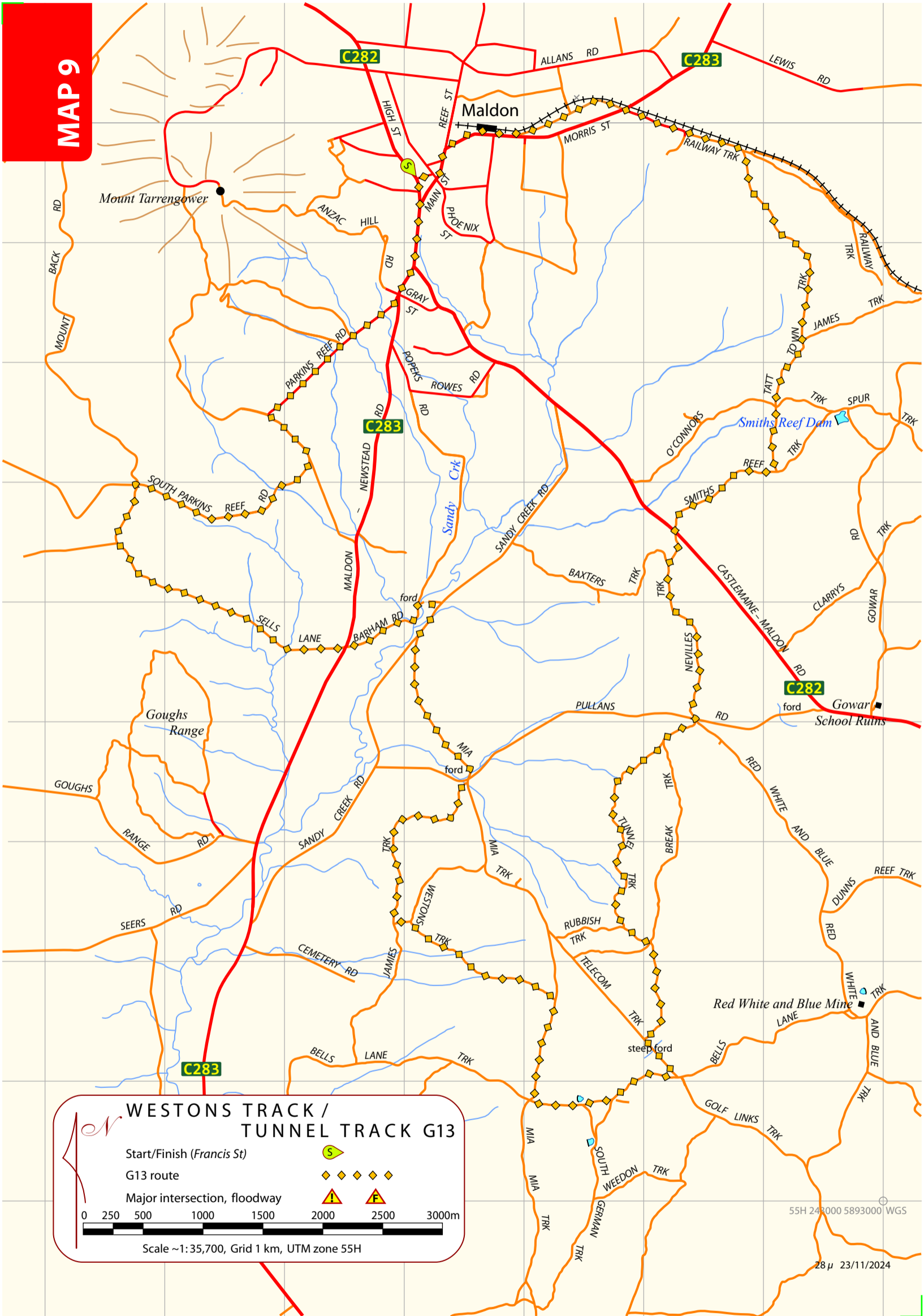






MAP 9



WESTONS TRACK / TUNNEL TRACK G13

Start/Finish (Francis St) 

G13 route 

Major intersection, floodway  

0 250 500 1000 1500 2000 2500 3000m

Scale ~1:35,700, Grid 1 km, UTM zone 55H

55H 248000 5893000 WGS

28 μ 23/11/2024