












MALDON – MALMSBURY, R10 MALDON – GOLDEN POINT, R11

Scale ~1:150,000, Grid 5 km, UTM zone 55H


Start/Finish (Maldon Post Office) 
 R10 Maldon – Malmsbury return 
 R11 Maldon – Golden Point loop 
 Multiple routes 

Major intersection, floodway   
 Sealed road: major, minor: 
 Unsealed road: 
 Railway: active, inactive 



Route planning, QR code and assessment by Maldon Cycling
<https://www.maldoncycling.org/>

Cartography by CCM, <https://cartography.id.au>

