



MALDON – MARYBOROUGH, R7
 MALDON – MARYBOROUGH VARIANT, R7V
 MALDON – DUNOLLY – MARYBOROUGH, R8





Scale 1: 125,000, Grid 5 km,


UTM zone 55H, datum WGS



Start/Finish (Maldon Post Office) 



R7 Maldon Maryborough 


R7V Maldon Maryborough variant 

R8 Maldon Dunolly Maryborough 

Multiple routes 

Major intersection, floodway  

Sealed: major, minor  

Unsealed road: 



Route planning, assessment and QR code by Maldon Cycling,
<https://www.maldoncycling.org/>
 Cartography by CCM, <https://cartography.id.au>